

Weekly Report on COVID-19

Issue 2020 : 1

Period: 2020. 11. 10 to 2020. 11. 23

Published : 2020. 11. 23


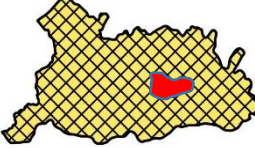
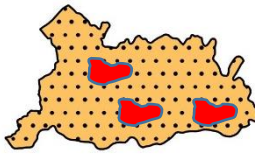

New cases reported

	Kurunegala	Puttalam	NWP
New cases reported from 2020. 11. 10	52	27	79
Total Cases from 2020. 10. 01	299	114	413

COVID 19 Alert Related Definitions

- Proposed Alert levels**

(Localised adaptation based on Guideline number PA/DDGPHS ii/3/Covid/Gen/2020/ (Sub6) dated 03. 11. 2020 of Director General of Health Services) – See http://www.health.gov.lk/moh_final/english/

Alert Levels proposed MOH Division	Definition		Description of functioning targeting minimizing spread (Proposed)
Level 1 MOH Division	No active cases in the MOH Division		Entire MOH division as in level 1
Level 2 MOH Division	One GN Division (within or bordering) is having active case(s)		- Designated GN area or a part of GN area to function as Level 4. - Other areas function as level 2
Level 3 MOH Division	More than one GN Division (within or bordering) are having active case(s).		- Designated GN area or a part of GN area to function as Level 4. - Other areas function as level 3
Level 4 MOH Division	Community spread within the Division.		Entire MOH division to function as level 4.

- Active Cases:** Cases became positive within last 14 days
- High Risk GN areas:** GN area with one or more active cases.

Distribution of OVID 19 Cases in Kurunegala District

(Only the GN Divisions with active cases are shown)

MOH Division		GN Areas with active cases	
Name (& Total Cases)	Proposed Risk level of MOH division for next week	Name	Number of active cases
Allawwa (03)	Level 1	-	-
Ambanpola (12)	Level 1	-	-
Bamunakotuwa (02)	Level 2	Demataluwa	1
Bingiriya (01)			
Galgamuwa + Ehetuwewa (05)	Level 1	-	-
Ganewatta (01)	Level 3	Pothuvila	1
Giribawa (1)	Level 1	-	-
Gokarella (07)	Level 3	Siyambalawehera	1
		Udawela	1
		Kumbulanga	3
Katupotha (17)	Level 2	Kureekotuwa	1
Kobeigane (03)	Level 1	-	-
Kotawehera (02)	Level 1	-	-
Kuliyapitiya (71)			
Kurunegala (17)	Level 3	Pahala Hadirawalana	2
		Vilbawa	1
		Malkaduwawa	1
		Mathawa	1
Kurunegala MC	Level 3	Kurunegala Town - West	1
		Kurunegala Town - Bazaar	2
		Gettuwana	1
Maho (08)	Level 3	Kattambuwwa	1
		Nettipalagama	5
		Gajaneggama	1
Mallawapitiya (33)	Level 3	Thorayaya	2
	Level 3	Pahala Gattuwana	1
Maspotha ()	Level 3	Aswedduma	1
		Rathkarawwa	1

Active Cases: Cases became positive within last 14 days

High Risk GN areas: GN area with one or more active cases.

MOH Division		GN Areas with active cases	
Name (& Total Cases)	Proposed Risk level of MOH division for next week	Name	Number of active cases
Mawathagama (05)	Level 3	Paragahadeniya	1
		Samodagama	1
		Hidagolla	1
		Yatiwala	1
Panduwasnuwara East (01)	Level 1		
Panduwasnuwara West (05)	Level 3	Hathapola	1
		Hindagahawewa	1
Pannala (29)	Level 2	Maharagama	1
Polgahawela (05)	Level 2	Dewalepola	1
Rideegama (18)	Level 3	Ambakote	1
		Nahalla	6
		Meeliyadda	1
Udubaddawa (02)	Level 2	Bibiladeniya	1
Wariyapola (03)	Level 2	Padeniya	1
Weerambugedara (08)	Level 3	Ginipenda	1
		Poogalla	4
Total (Cumulative Total : 299)			52

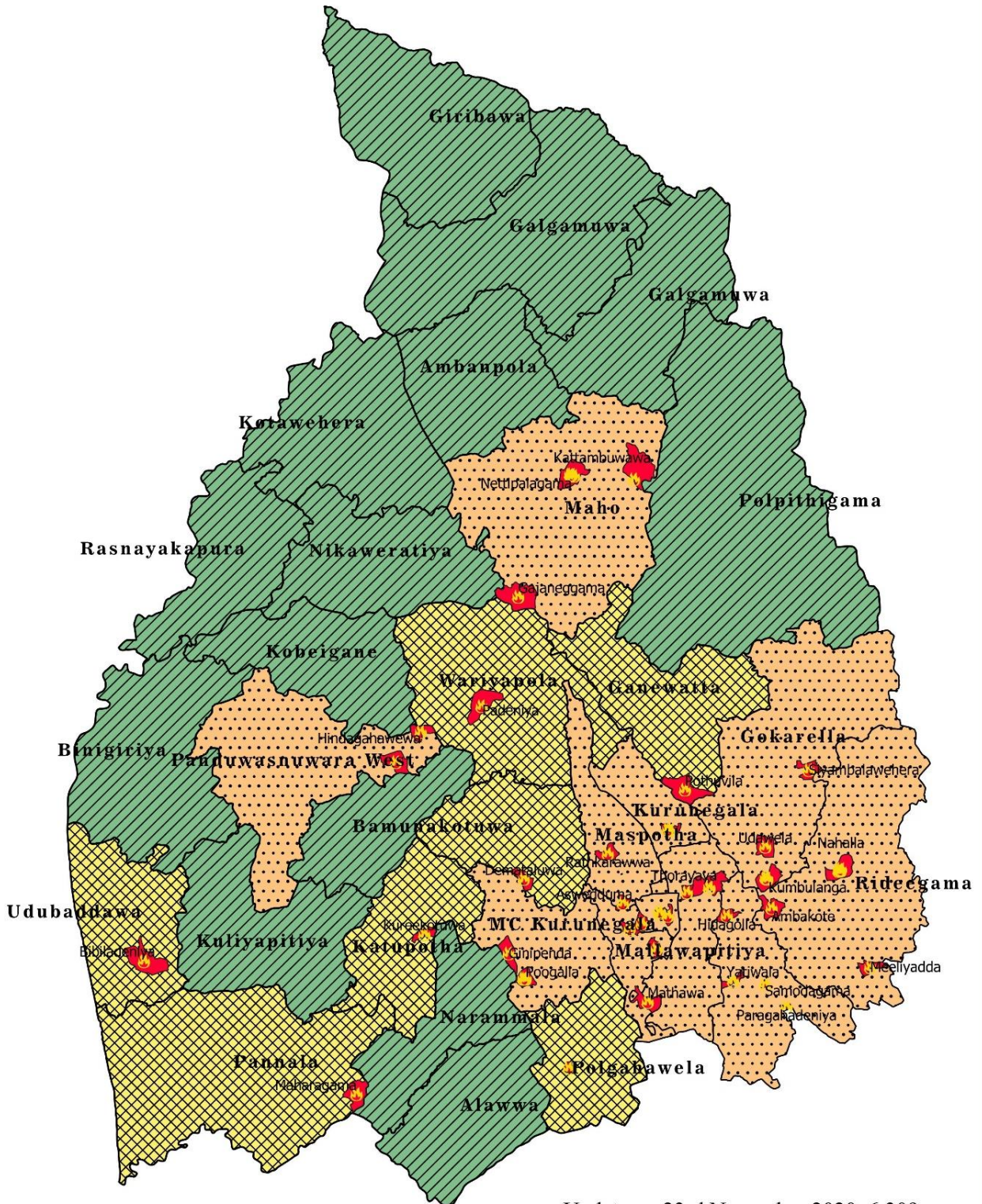
Active Cases: Cases became positive within last 14 days

High Risk GN areas: GN area with one or more active cases.

COVID-19 Risk Level Map in Kurunegala District

From 1st of October to 23rd of November 2020

From 1st of Oct to 22nd of Nov 2020



Active Cases: Cases became positive within last 14 days
High Risk GN areas: GN area with one or more active cases.

Distribution of COVID 19 Cases in Puttalama District
(Only the GN Divisions with active cases are shown)

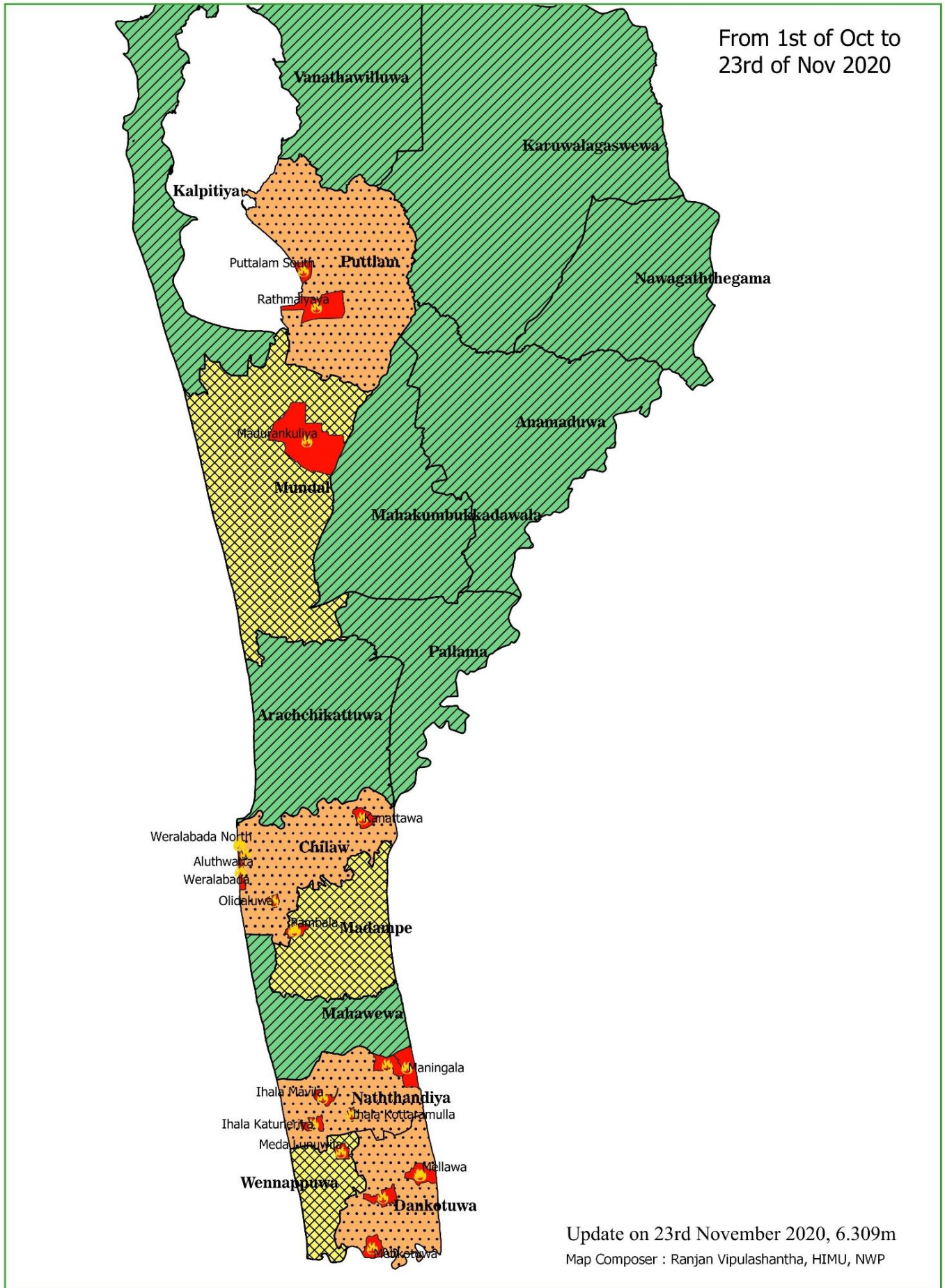
MOH Division		GN Areas with active cases	
Name (& Total Cases)	Proposed Risk level of MOH division for next week	Name	Number of active cases
Anamaduwa (02)	Level 1	-	-
Arachchikattuwa (06)	Level 1	-	-
Chilaw (23)	Level 3	Weralabada North	4
		Olidaluwa	1
		Kanattawa	1
		Weralabada	2
		Aluthwatta	1
Dankotuwa (12)	Level 3	Meda Haldanduwana	1
		Mellawa	2
		Metikotuwa	1
Kalpitiya (15)	Level 1	-	-
Karuwalagaswewa (02)	Level 1	-	-
Madampe (04)	Level 2	Pambala	3
Mahakumbukkadawala ()		-	-
Mahawewa (03)	Level 1	-	-
Mundalama (03)	Level 2	Madurankuliya	1
Nattandiya (19)	Level 3	Ihala Katuneriya	1
		Ihala Mavila	2
		Ihala Kottaramulla	1
		Dukkannawa	1
		Maningala	2
Nawagattegama ()	-	-	-
Pallama (02)	Level 1	-	-
Puttalam (05)	Level 2	Puttalam South	1
		Rathmalyaya	1
Wanathavilluwa ()	-	-	-
Wennappuwa (18)	Level 2	Meda Lunuwila	1
Total (Cumulative Total : 114)			27

Active Cases: Cases became positive within last 14 days

High Risk GN areas: GN area with one or more active cases.

COVID-19 Risk Level Map in Puttalam District

From 1st of October to 23rd of November 2020



Active Cases: Cases became positive within last 14 days
High Risk GN areas: GN area with one or more active cases.

Distribution of Contacts under quarantine by MOH Divisions

In Kurunegala District

SN	MOH Area	No of Contacts under quarantine	Total No Quarantined Since 2020. 10. 01
1	Alawwa	550	130
2	Ambanpola	129	27
3	Bamunakotuwa	182	68
4	Bingiriya	179	18
5	Galgamuwa	749	416
6	Ganewaththa	108	40
7	Giribawa	98	20
8	Ibbagamuwa	768	182
9	Katupotha	1085	205
10	Kobeigane	297	72
11	Kotawehera	109	22
12	Kuliyapitiya	1235	137
13	Kurunegala	276	43
14	Maho	212	100
15	Mallawapitiya	1710	261
16	Mawathagama	1249	339
17	MC Kurunegala	390	22
18	Narammala	953	46
19	Nikawaratiya	617	283
20	Panduwasnuwara-East	415	44
21	Panduwasnuwara-West	436	57
22	Pannala	2369	332
23	Polgahawela	368	137
24	Polpithigama	1329	190
25	Rasnayakapura	69	37
26	Rideegama	572	201
27	Udubaddawa	647	75
28	Wariyapola	549	45
29	Weerambagedara	288	144
	Total	17,938	3,693

Date of Data Source: 2020. 11. 22

Active Cases: Cases became positive within last 14 days

High Risk GN areas: GN area with one or more active cases.

Distribution of Contacts under quarantine by MOH Divisions

In Puttlam District

SN	MOH Area	No of Contacts under quarantine	Total No Quarantined Since 2020. 10. 01
1	Anamaduwa	26	
2	Arachchikattuwa	11	
3	Chilaw	117	
4	Dankotuwa	56	
5	Kalpitiya	73	
6	Karuwalagaswewa	24	
7	Madampe	32	
8	Mahawewa	16	
9	Mundel	21	
10	Nattandiya	120	
11	Pallama	11	
12	Puttalam	11	
13	Wennappuwa	32	
	Total	550	

Date of Data Source: 2020. 11. 22

Active Cases: Cases became positive within last 14 days

High Risk GN areas: GN area with one or more active cases.

COVID 19 Specific Investigations

PCR Activities

	Kurunegala		Puttalam		NWP
	Since 2020. 10. 01	2020. 11. 10	Since 2020. 10. 01	2020. 11. 10	
PCR Sample Collected - At OPD	xxx		xxx		xxx
PCR Sample Collected - In-ward	xxx		xxx		xxx
PCR Sample Collected - Field	xxx		xxx		xxx
Total Sample Collected	10,339		2,788		13,127

Distribution of COVID 19 diagnosed patients in Healthcare Institutions

Treatment Centres and Intermediate Centres	Bed Capacity	Patient Number 2020. 11. 22 Midnight	Admission within Last Week (16/11/2020-23/11/2020)
Kurunegala			
BH Galgamuw	33	25	x
DH Ambanpola	50	44	x
Dambadeniya Intermediate Care Centre	300	290	x
DH Narammala	60	32	x
Total	443	391	xx
Puttalam			
Bingiriya Intermediate Care Centre	500	389	
Iranawila Treatment Centre	141	110	79
DH Dankotuwa	45	36	11
Total	689	535	90
Total of Province	1,132	926	xx

For further details, Contact

Telephone : +94 37 2223479 (Ext – 215)

+94 37 2225582 Fax : +94 37 2225581

eMail : ccpnwp2014@gmail.com, info@healthdept.nw.gov.lk

Web : www.healthdept.nw.gov.lk

Note: There could be discrepancy in data due to practical reasons. Any errors will be corrected and shown in Next Issue.

Active Cases: Cases became positive within last 14 days

High Risk GN areas: GN area with one or more active cases.