

Weekly Report on COVID-19

Issue 2020 : 2

Period: 2020. 11. 16 to 2020. 11. 29

Published : 2020. 11. 30

COVID 19 Situation since 1st of January 2020

	Case	Deaths
<i>Sri Lanka</i>	23,484	116

Source: www.epid.gov.lk : 2020. 11. 30 : 0.15 am


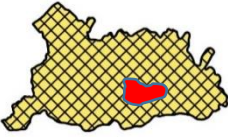
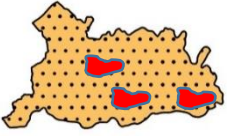

New cases reported in NWP

	Kurunegala	Puttlam	NWP
New cases reported from 2020. 11. 16	70	47	117
Total Cases from 2020. 10. 01	327	149	476
Total Deaths from 2020. 10. 01	03	02	05

COVID 19 Alert Related Definitions

❖ Proposed Regional Alert levels

(Localised adaptation based on Guideline number PA/DDGPHS ii/3/Covid/Gen/2020/ (Sub6) dated 03. 11. 2020 of Director General of Health Services) – See http://www.health.gov.lk/moh_final/english/

Proposed Regional Alert Level for MOH Division			
Number	Definition		Proposed functioning targeting minimizing the spread
Regional Alert Level 1 MOH Division	No active cases in the MOH Division		Entire MOH division function as in national alert level. (Currently Alert 2-3)
Regional Alert Level 2 MOH Division	One GN Division (within or bordering) is having active case(s)		- Designated GN area or a part of GN area to function as Level 4. - Other areas function as in national alert level (Currently Alert 2-.3)
Regional Alert Level 3 MOH Division	More than one GN Division (within or bordering) are having active case(s).		- Designated GN area or a part of GN area to function as Level 4. - Other areas function as level 3
Regional Alert Level 4 MOH Division	Community spread within the Division.		Entire MOH division to function as level 4.

❖ **Active Cases:** Cases became positive within last 14 days

❖ **High Risk GN areas:** GN area with one or more active cases.

Distribution of OVID 19 Cases in Kurunegala District

MOH Division		GN Areas with active cases (Only the GN Divisions with active cases are shown)	
Name (& Total Cases)	Proposed Regional Alert Level of MOH division for next week	Name	Number of active cases
Alawwa (3)	Level 1	-	-
Ambanpola (12)	Level 1	-	-
Bamunakotuwa (1)	Level 1	-	-
Bingiriya (3)	Level 3	Pahala Kadigamuwa	1
		Heenpannawa	1
Galgamuwa (6)	Level 2	Kumbukwewa	1
Ganewatta (1)	Level 2	Pothuvila	1
Giribawa (1)	Level 1	-	-
Ibbagamuwa (8)	Level 3	Siyambalawehera	1
		Ihala Kokarella	1
		Udathammita	1
		Udawela	1
		Kumbulanga	2
Katupotha (17)	Level 2	Kureekotuwa	1
Kobeigane (3)	Level 1	-	-
Kotawehera (2)	Level 1	-	-
Kuliyapitiya (73)	Level 2	Dandagamuwa West	1
		Pahala Hadirawalana	2
Kurunegala + Maspotha (18)	Level 3	Vilbawa	1
		Malkaduwawa	1
		Bamunawala	1
		Veherabenda	2
		Bamunugedara	1
		Mathawa	1
		Kudumbawa	1
		Kurunegala MC (23)	Level 3
Kurunegala Town - West	1		
Kurunegala Town - Bazaar	5		
Gettuwana	1		
		Kurunegala Town - Norh East	1

Active Cases: Cases became positive within last 14 days

High Risk GN areas: GN area with one or more active cases.

MOH Division		GN Areas with active cases	
Name (& Total Cases)	Proposed Regional Alert Level of MOH division for next week	Name	Number of active cases
Maho (8)	Level 3	Kattambuwwa	1
		Nettipalagama	5
		Gajaneggama	1
Mallawapitiya (38)	Level 3	Mehiella North	1
		Thorayaya	1
		Mallawapitiya	2
Maspotha (5)	Level 3	Aswedduma	2
		Maspotha	1
		Rathkarawwa	1
Mawathagama (6)	Level 3	Paragahadeniya	1
		Samodagama	1
		Delgolla Watta North	1
		Hidagolla	1
		Yatiwala	1
		Delpaddana	1
Narammala (16)	Level 1	-	-
Nikaweratiya (5)	Level 1	-	-
Panduwasnuwara East ()	Level 1	-	-
Panduwasnuwara West (6)	Level 3	Hathapola	1
		Hindagahawewa	1
Pannala (29)	Level 3	Maharagama	1
		Mattegama	1
Polgahawela (8)	Level 3	Dewalepola	1
		Hondella	1
		Bandawa	1
		Godigamuwa	1
Polpithigama (3)	Level 1	-	-
Rasnayakapura ()	Level 1	-	-
Rideegama (18)	Level 3	Ambakote	1
		Nahalla	5
		Meeliyadda	1
Udubaddawa (2)	Level 1	-	-
Wariyapola (3)	Level 1	-	-
Weerambugedara (8)	Level 3	Ginipenda	1
		Poogalla	1
Total (Cumulative Total : 327)			70

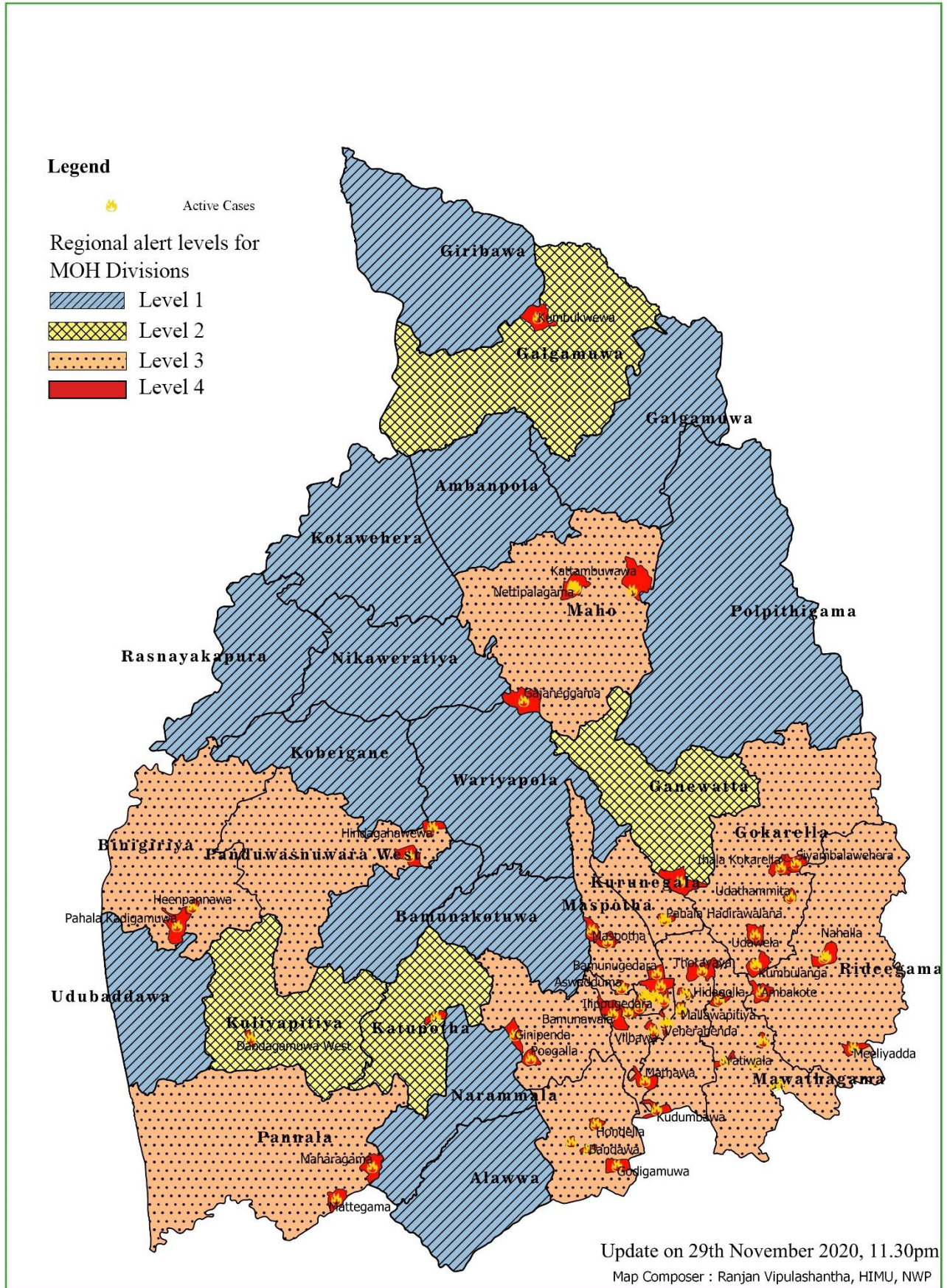
Active Cases: Cases became positive within last 14 days

High Risk GN areas: GN area with one or more active cases.

COVID-19 Risk Level Map in Kurunegala District

Regional Risk level assessment based on last 14 days reported cases

(Period 16th Nov to 29th November 2020)



Active Cases: Cases became positive within last 14 days
High Risk GN areas: GN area with one or more active cases.

Distribution of COVID 19 Cases in Puttlam District

MOH Division		GN Areas with active cases (Only the GN Divisions with active cases are shown)	
Name (& Total Cases)	Proposed Regional Alert Level of MOH division for next week	Name	Number of active cases
Anamaduwa (3)	Level 2	Mudalakkuliya	1
Arachchikattuwa (11)	Level 3	Arachchikattuwa West	1
		Kottapitiya	2
		Karukupane	1
Chilaw (45)	Level 3	Weralabada North	17
		Nariyagama South	2
		Egodawatta	2
		Munneshwaram	1
		Kanattawa	1
		Weralabada	2
		Dambakele	1
		Weerakelewatta	1
Dankotuwa (14)	Level 3	Dankotuwa West	1
		Mellawa	2
		Metikotuwa	1
Kalpitiya (16)	Level 2	Palliwasalthure	1
Karuwalagaswewa (2)	Level 1	-	-
Madampe (4)	Level 2	Pambala	2
Mahawewa (3)	Level 1	-	-
Mundalama (3)	Level 2	Madurankuliya	1
Nattandiya (21)	Level 3	Mudukatuwa South	1
		Pahala Nattandiya	1
Pallama (2)	Level 1	-	-
Puttlam (5)	Level 2	Puttalam South	1
Wennappuwa (20)	Level 3	Wennappuwa East	1
		Boralessa South	1
Total (Cumulative Total : 149)			47

❖ - 2020. 11. 29 Additional 52 cases reported from Thaprobane Seafood Factory, Haldaduwana, Dankotuwa. (Details are PENDING)

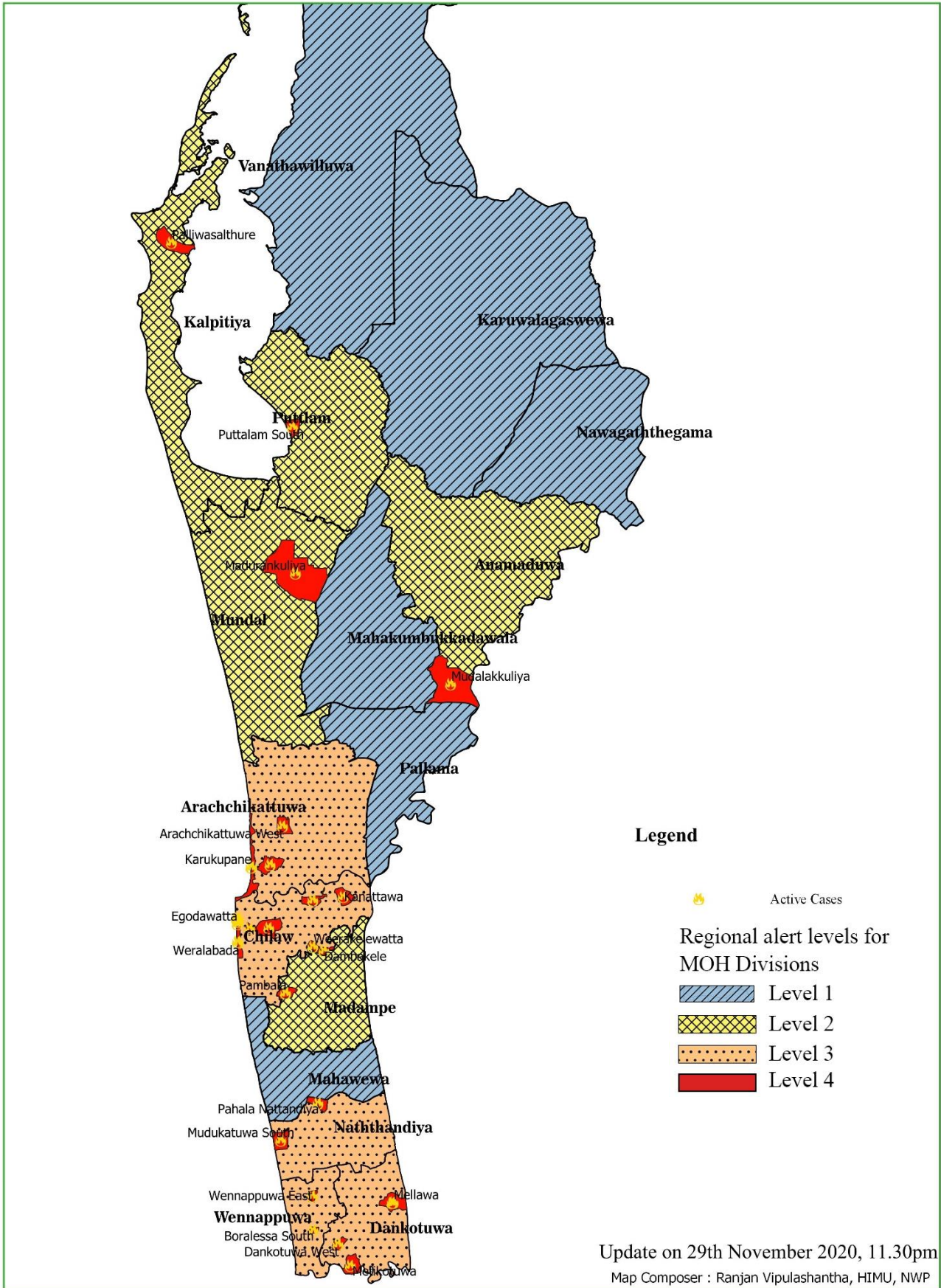
Active Cases: Cases became positive within last 14 days

High Risk GN areas: GN area with one or more active cases.

COVID-19 Risk Level Map in Puttalam District

Regional Risk level assessment based on last 14 days reported cases

(Period 16th Nov to 29th November 2020)



Active Cases: Cases became positive within last 14 days
High Risk GN areas: GN area with one or more active cases.

Distribution of Contacts under quarantine by MOH Divisions

In Kurunegala District (16. 11. 2020 – 29. 11. 2020)

SN	MOH Area	Total No Quarantined Since 2020. 10. 01	No of Contacts under quarantine
1	Alawwa	650	118
2	Ambanpola	131	9
3	Bingiriya	228	67
4	Galgamuwa	808	174
5	Giribawa	137	36
6	Ibbagamuwa	950	262
7	Katupotha	311	78
8	Kobeigane	311	50
9	Kotawehera	114	10
10	Kuliyapitiya	1248	52
11	Kurunegala	349	116
12	Kurunegala MC	471	72
13	Maho	249	90
14	Mallawapitiya	1860	347
15	Mawathagama	1371	393
16	Narammala	1009	64
17	Nikawaratiya	647	78
18	Panduwasnuwara-W	478	73
19	Panduwasnuwara-E	438	50
20	Pannala	2457	63
21	Polgahawela	564	236
22	Polpithigama	1462	195
23	Rideegama	783	226
24	Udubaddawa	682	32
25	Wariyapola	588	40
26	Weerambagedara	401	181
27	Rasnayakapura	89	30
28	Bamunakotuwa	190	29
29	Ganewaththa	149	60
	Total	19,125	3,231

Date of Data Source: 2020. 11. 30

Active Cases: Cases became positive within last 14 days

High Risk GN areas: GN area with one or more active cases.

Distribution of Contacts under quarantine by MOH Divisions

In Puttlam District (16. 11. 2020 – 29. 11. 2020)

SN	MOH Area	Total No Quarantined Since 2020. 10. 01	No of Contacts under quarantine
1	Anamaduwa		20
2	Arachchikattuwa		172
3	Chilaw		295
4	Dankotuwa		450
5	Kalpitiya		77
6	Karuwalagaswewa		15
7	Madampe		56
8	Mahawewa		28
9	Mundel		24
10	Nattandiya		53
11	Pallama		101
12	Puttlam		341
13	Wennappuwa		180
	Total		1,812

Date of Data Source: 2020. 11. 30

COVID 19 Specific Investigations

PCR Activities

	Kurunegala		Puttlam		NWP
	Since 2020. 10. 01	Since 2020. 11. 16 to 29.11.2020	Since 2020. 10. 01 To 2020. 11. 23	Since 2020. 11. 16	
PCR Sample Collected - At OPD	xx	xx	xx	xx	xx
PCR Sample Collected - In-ward	xx	xx	xx	xx	xx
PCR Sample Collected - Field	xx	xx	xx	xx	xx
Total Sample Collected	14,061	4,284	2,788		

Distribution of COVID 19 diagnosed patients in Healthcare Institutions

Treatment Centres and Intermediate Centres	Bed Capacity	Patient Number 2020. 11. 29 Midnight	Admission within Last Week (22/11/2020- 29/11/2020)
Kurunegala			
BH Galgamuwa	33	18	
DH Ambanpola	50	36	
Dambadeniya Intermediate Care Centre	300	213	
DH Narammala	60	30	
Total	443	297	
Puttlam			
Bingiriya Intermediate Care Centre	550	460	
Iranawila Treatment Centre	141	81	
DH Dankotuwa	45	45	42
Total	689	586	
Total of Province	1,132	883	

For further details, Contact

Telephone : +94 37 2223479 (Ext – 215)

+94 37 2225582 Fax : +94 37 2225581

eMail : ccpnwp2014@gmail.com, info@healthdept.nw.gov.lk

Web : www.healthdept.nw.gov.lk



Note: There could be discrepancy in data due to practical reasons. Any errors will be corrected and shown in next Issue.

Data Source: Regional directorates of health services Kurunegala & Puttlam.