



Weekly Report on COVID-19

COVID-19 සතිපතා වාර්තාව | COVID-19 வார அறிக்கை

Issue 2020 : 4

This report is based on COVID 19 cases from last 14 days

Period: 2020. 11. 30 to 2020. 12. 13

Published : 2020. 12. 14

COVID 19 Situation since 1st of January 2020

| | Case | Deaths |
|------------------|---------------|------------|
| Sri Lanka | 32,790 | 152 |

Source: www.epid.gov.lk : 2020. 12. 13 : 10.30 pm

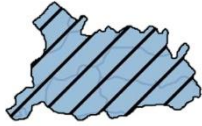
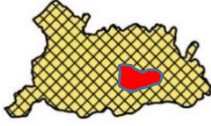
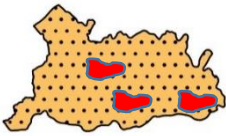

New cases reported in NWP

| | Kurunegala | Puttlam | NWP |
|---|------------|------------|------------|
| New cases reported from 2020. 11. 30 | 165 | 196 | 361 |
| Total Cases from 2020. 10. 01 | 451 | 422 | 873 |
| Total Deaths from 2020. 10. 01 | 03 | 03 | 06 |

COVID 19 Alert Related Definitions

❖ Proposed Regional Alert levels

(Localised adaptation based on Guideline number PA/DDGPHS ii/3/Covid/Gen/2020/ (Sub6) dated 03. 11. 2020 of Director General of Health Services) – See http://www.health.gov.lk/moh_final/english/

| Proposed Regional Alert Level for MOH Division | | |
|--|--|--|
| Number | Definition | Proposed functioning targeting minimizing the spread |
| Regional Alert Level 1 MOH Division | No active cases in the MOH Division |  Entire MOH division function as in national alert level. (Currently Alert 2-3) |
| Regional Alert Level 2 MOH Division | One GN Division (within or bordering) is having active case(s) |  - Designated GN area or a part of GN area to function as Level 4. - Other areas function as in national alert level (Currently Alert 2-3) |
| Regional Alert Level 3 MOH Division | More than one GN Division (within or bordering) are having active case(s). |  - Designated GN area or a part of GN area to function as Level 4. - Other areas function as level 3 |
| Regional Alert Level 4 MOH Division | Community spread within the Division. |  Entire MOH division to function as level 4. |

❖ **Active Cases:** Cases became positive within last 14 days

❖ **High Risk GN areas:** GN area with one or more active cases.

Active Cases: Cases became positive within last 14 days

High Risk GN areas: GN area with one or more active cases.

Distribution of OVID 19 Cases in Kurunegala District

| MOH Division | | GN Areas with active cases (Only the GN Divisions with active cases are shown) | |
|-------------------------|--|---|---------------------------|
| Name (& Total Cases) | Proposed Regional Alert Level of MOH division for next week | Name | Number of active cases |
| Alawwa (9) | Level 3 | Keppitiwalana | 2 |
| | | Yatigaloluwa | 1 |
| | | Maharachchimulla | 2 |
| | | Kandededara South | 1 |
| Ambanpola (13) | Level 2 | Ambanpola South | 1 |
| Bamunakotuwa (4) | Level 3 | Kanotuwa | 1 |
| | | Panagamuwa | 1 |
| | | Eethanawatta | 1 |
| Bingiriya (12) | Level 3 | Konkadawala | 6 |
| | | Vilattawa Pahala | 2 |
| Galgamuwa (12) | Level 3 | Kepela | 2 |
| | | Nallachchiya | 1 |
| | | Mahananneriya North | 2 |
| Ganewatta (20) | Level 2 | Seeradunna | 19 |
| | | Kanawa | 1 |
| Giribawa (2) | Level 2 | Aliyawetunuwewa | 1 |
| Ibbagamuwa (12) | Level 3 | Polkatuwa Palatha | 1 |
| | | Ambanpola | 1 |
| | | Pitipahamuna | 1 |
| Katupotha (20) | Level 3 | Konduruwapola | 1 |
| | | Alahitiyawa | 1 |
| | | Wakkunuwala | 1 |
| Kobeigane (04) | Level 2 | Alahenegama | 1 |
| Kuliyapitiya (4) | Level 3 | Ihala Kalugamuwa | 1 |
| | | Pahala Kalugamuwa | 1 |
| | | Dandagamuwa West | 3 |
| | | Ihala Weerambuwa | 2 |
| | | Degammeda | 1 |
| Kurunegala (37) | Level 3 | Akaragana North | 8 |
| | | Wanduragala | 5 |
| | | Bamunawala | 1 |
| | | Dematagolla | 2 |
| | | Madithiyawala | 2 |
| Kurunegala MC (54) | Level 3 | Kurunegala Town - Central | 3 |
| | | Kurunegala Town - Bazaar | 15 |
| | | Gettuwana | 3 |
| | | Ilippugedara | 9 |
| | | Thumbullegama | 1 |

Active Cases: Cases became positive within last 14 days

High Risk GN areas: GN area with one or more active cases.

| MOH Division | | GN Areas with active cases (Only the GN Divisions with active cases are shown) | |
|----------------------------|--|---|---------------------------|
| Name (& Total Cases) | Proposed Regional Alert Level of MOH division for next week | Name | Number of active cases |
| Maho (10) | Level 2 | Mahawa East | 1 |
| Mallawapitiya (43) | Level 3 | Mehiella South | 4 |
| | | Mallawapitiya | 1 |
| Maspotha (6) | Level 2 | Thittawella | 1 |
| Mawathagama (6) | Level 1 | - | - |
| Narammala (17) | Level 2 | Weragala | 1 |
| Nikaweratiya (5) | Level 2 | Millagoda | 1 |
| Panduwasnuwara East () | Level 2 | Bodhimulla | 1- |
| | | Koonyaya | 1 |
| Pannala (53) | Level 3 | Ehetumulla | 1 |
| | | Panwalakumbura | 1 |
| | | Elabadagama West | 2 |
| | | Maholawa | 2 |
| | | Ihala Labbala | 1 |
| | | Kotuwella | 1 |
| | | Eroopola | 1 |
| | | Thelambugamma | 1 |
| | | Hunuwila | 2 |
| | | Kongoda | 1 |
| | | Werahera | 1 |
| | | Paragammana | 1 |
| | | Pethigodagedara | 1 |
| | | Nambirittankadawara | 1 |
| | | Hettirippuwa | 3 |
| | | Irabadagama | 2 |
| Nalawalana | 1 | | |
| Polgahawela (9) | Level 2 | Aragoda | 1 |
| | | Denagamuwa | 1 |
| | | Gallenmulla | 1 |
| Polpithigama (7) | Level 3 | Keralankadawala | 1 |
| | | Koruwawa | 3 |
| Rasnayakapura () | Level 1 | - | - |
| Rideegama (23) | Level 3 | Jakaduwa | 1 |
| | | Eriyagolla | 1 |
| | | Wegama | 1 |
| | | Meepitiya | 2 |

Active Cases: Cases became positive within last 14 days

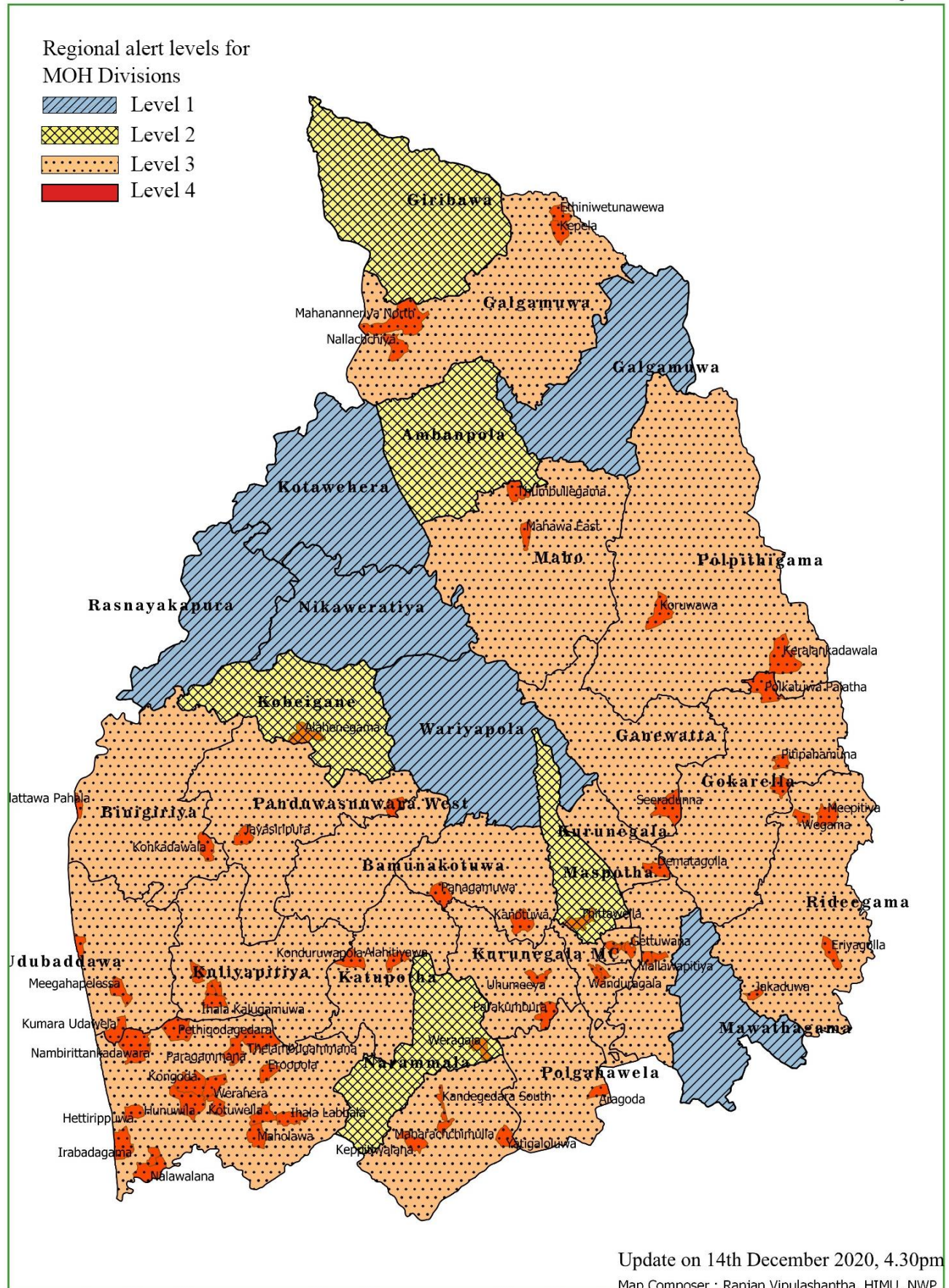
High Risk GN areas: GN area with one or more active cases.

| MOH Division | | GN Areas with active cases (Only the GN Divisions with active cases are shown) | |
|---|--|---|---------------------------|
| Name (& Total Cases) | Proposed Regional Alert Level of MOH division for next week | Name | Number of active cases |
| Rideegama (23) | | Eriyagolla | 1 |
| | | Wegama | 1 |
| | | Meepitiya | 2 |
| Udubaddawa (5) | Level 3 | Kumara Udawela | 1 |
| | | Meegahapelessa | 1 |
| | | Dummalasooriya | 2 |
| Wariyapola (3) | Level 1 | - | - |
| Weerambugedara (10) | Level 3 | Uhumeeya | 1 |
| | | Parakumbura | 1 |
| Total (Cumulative Total : 451) | | | 165 |

COVID-19 Risk Level Map in Kurunegala District

Regional Risk level assessment based on last 14 days reported cases

(Period 30th Nov to 13th December 2020)



Active Cases: Cases became positive within last 14 days
High Risk GN areas: GN area with one or more active cases.

Distribution of COVID 19 Cases in Puttlam District

| MOH Division | | GN Areas with active cases (Only the GN Divisions with active cases are shown) | |
|-------------------------|--|---|---------------------------|
| Name (& Total Cases) | Proposed Regional Alert Level of MOH division for next week | Name | Number of active cases |
| Anamaduwa (3) | Level 1 | - | - |
| Arachchikattuwa (63) | Level 3 | Kumarakattuwa | 1 |
| | | Paankulawa | 1 |
| | | Wairankattuwa | 1 |
| | | Weerakumaldaluwa | 1 |
| | | Kusale | 3 |
| | | Arachchikattuwa West | 4 |
| | | Bangadeniya | 4 |
| | | Rajakadaluwa | 4 |
| | | Nalladarankattuwa | 5 |
| | | Adippala | 9 |
| | | Arachchikattuwa East | 11 |
| Chilaw (96) | Level 3 | Kakkapalliya | 1 |
| | | Kurusapaduwa | 2 |
| | | Thimbilla | 2 |
| | | Weralabada North | 2 |
| | | Weralabada South | 2 |
| | | Mugunuwatawana | 5 |
| | | Munneshwaram | 7 |
| | | Egodawaththa | 12 |
| | | Weralabada | 22 |
| | | Karavitagara East | 1 |
| | | Ambakandavila | 1 |
| Dankotuwa (144) | Level 3 | Etiyawala North | 1 |
| | | Bothalegama | 2 |
| | | Dankotuwa West | 2 |
| | | Haldanduwana South | 2 |
| | | Meda Katukenda | 3 |
| | | Metikotuwa | 3 |
| | | Haldaduwana West | 50 |
| Kalpitiya (16) | Level 1 | - | - |
| Karuwalagasswewa (2) | Level 1 | - | - |

Active Cases: Cases became positive within last 14 days

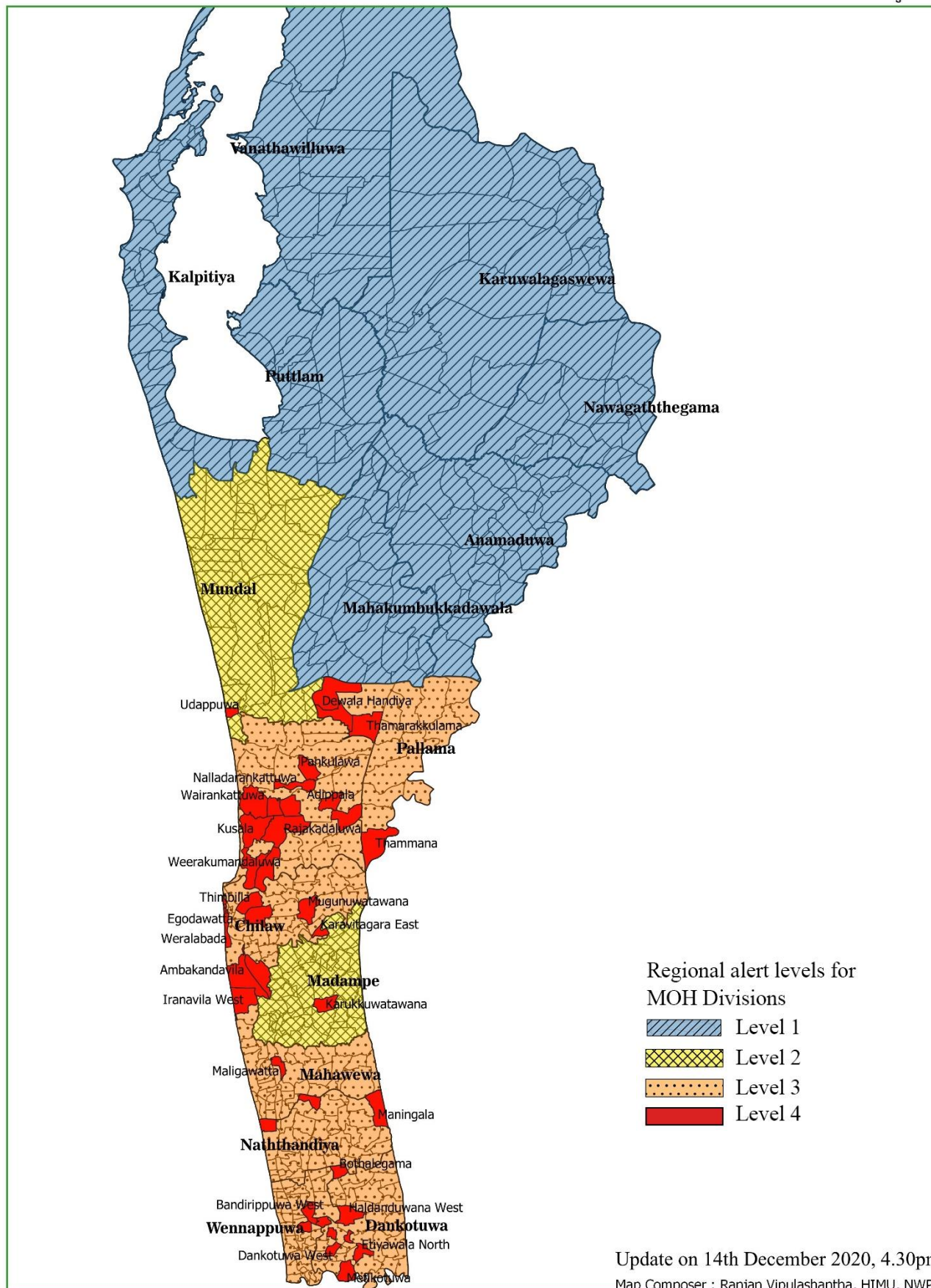
High Risk GN areas: GN area with one or more active cases.

| | | | |
|---|---------|--------------------|------------|
| Madampe (7) | Level 2 | Karukkuwatawana | 1 |
| Mahawewa (1) | Level 3 | Maligawatta | 1 |
| | | Iranavila West | 2 |
| Mundal (5) | Level 2 | Udappuwa | 1 |
| Nattandiya (31) | Level 3 | Mudukatuwa North | 1 |
| | | Pahala Nattandiya | 1 |
| | | Maningala | 8 |
| Pallama (10) | Level 3 | Thammana | 1 |
| | | Thamarakkulama | 2 |
| | | Dewala Handiya | 3 |
| | | Wilpatha West | 3 |
| Puttlam (2) | Level 1 | - | - |
| Wennappuwa (33) | Level 3 | Bandirippuwa North | 1 |
| | | Bandirippuwa East | 2 |
| | | Boralessa West | 5 |
| Total (Cumulative Total : 422) | | | 196 |

COVID-19 Risk Level Map in Puttalam District

Regional Risk level assessment based on last 14 days reported cases

(Period 30th Nov to 13th December 2020)



Active Cases: Cases became positive within last 14 days
High Risk GN areas: GN area with one or more active cases.

Distribution of Contacts under quarantine by MOH Divisions

In Kurunegala District (30. 11. 2020 – 13. 12. 2020)

| SN | MOH Area | Total No Quarantined Since 2020. 10. 01 | No of Contacts under quarantine |
|----|------------------|---|---------------------------------|
| 1 | Alawwa | 928 | 268 |
| 2 | Ambanpola | 150 | 17 |
| 3 | Bamunakotuwa | 364 | 176 |
| 4 | Bingiriya | 454 | 228 |
| 5 | Galgamuwa | 1028 | 225 |
| 6 | Ganewaththa | 147 | 8 |
| 7 | Giribawa | 212 | 66 |
| 8 | Ibbagamuwa | 1278 | 217 |
| 9 | Katupotha | 1177 | 61 |
| 10 | Kobeigane | 398 | 62 |
| 11 | Kotawehera | 143 | 29 |
| 12 | Kuliyapitiya | 1471 | 216 |
| 13 | Kurunegala | 546 | 209 |
| 14 | Maho | 302 | 48 |
| 15 | Mallawapitiya | 2148 | 406 |
| 16 | Mawathagama | 1485 | 96 |
| 17 | MC Kurunegala | 512 | 82 |
| 18 | Narammala | 1109 | 86 |
| 19 | Nikawaratiya | 700 | 46 |
| 20 | Panduwasnuwara-E | 482 | 54 |
| 21 | Panduwasnuwara-W | 609 | 122 |
| 22 | Pannala | 2931 | 456 |
| 23 | Polgahawela | 739 | 207 |
| 24 | Polpithigama | 1688 | 201 |
| 25 | Rasnayakapura | 95 | 8 |
| 26 | Rideegama | 939 | 194 |
| 27 | Udubaddawa | 889 | 61 |
| 28 | Wariyapola | 647 | 45 |
| 29 | Weerambagedara | 518 | 81 |
| | Total | 24,089 | 3,975 |

Date of Data Source: 2020. 12. 14

Active Cases: Cases became positive within last 14 days

High Risk GN areas: GN area with one or more active cases.

Distribution of Contacts under quarantine by MOH Divisions

In Puttlam District (16. 11. 2020 – 29. 11. 2020)

| SN | MOH Area | Total No Quarantined Since 2020. 10. 01 | No of Contacts under quarantine |
|----|-----------------|---|---------------------------------|
| 1 | Anamaduwa | | 20 |
| 2 | Arachchikattuwa | | 172 |
| 3 | Chilaw | | 295 |
| 4 | Dankotuwa | | 450 |
| 5 | Kalpitiya | | 77 |
| 6 | Karuwalagaswewa | | 15 |
| 7 | Madampe | | 56 |
| 8 | Mahawewa | | 28 |
| 9 | Mundel | | 24 |
| 10 | Nattandiya | | 53 |
| 11 | Pallama | | 101 |
| 12 | Puttlam | | 341 |
| 13 | Wennappuwa | | 180 |
| | Total | | 1,812 |

Date of Data Source: 2020. 11. 30

COVID 19 Specific Investigations

PCR Activities

| | Kurunegala | | Puttlam | | NWP |
|--------------------------------|-----------------------|--|--|-------------------------------------|-----|
| | Since 2020. 10. 01 | Since 2020. 11. 30 to 13.12.2020 | Since 2020. 10. 01 To 2020. 11. 23 | Since 2020. 11. 30 13.12.2020 | |
| PCR Sample Collected - At OPD | xx | xx | xx | xx | xx |
| PCR Sample Collected - In-ward | xx | xx | xx | xx | xx |
| PCR Sample Collected - Field | xx | xx | xx | xx | xx |
| Total Sample Collected | 17608 | 3,262 | 2,788 | | |

Distribution of COVID 19 diagnosed patients in Healthcare Institutions

| Treatment Centres and Intermediate Centres | Bed Capacity | Patient Number 2020. 12. 13 Midnight | Admission within Last Week (07/11/2020- 13/12/2020) |
|--|--------------|--|--|
| Kurunegala | | | |
| BH Galgamuwa | 33 | 27 | |
| DH Ambanpola | 50 | 47 | |
| Dambadeniya Intermediate Care Centre | 300 | 281 | |
| DH Narammala | 60 | 58 | |
| Total | 443 | 413 | |
| Puttlam | | | |
| Bingiriya Intermediate Care Centre | 550 | | |
| Iranawila Treatment Centre | 141 | 92 | |
| DH Dankotuwa | 45 | 75 | |
| Total | 689 | 167 | |
| Total of Province | 1,132 | 580 | |

For further details, Contact

Telephone : +94 37 2223479 (Ext – 215)

+94 37 2225582 Fax : +94 37 2225581

eMail : ccpnwp2014@gmail.com, info@healthdept.nw.gov.lk

Web : www.healthdept.nw.gov.lk



Note: There could be discrepancy in data due to practical reasons. Any errors will be corrected and shown in next Issue.

Data Source: Regional directorates of health services Kurunegala & Puttlam.