



Weekly Report on COVID-19

COVID-19 සතිපතා වාර්තාව | COVID-19 வார அறிக்கை

Issue 2020 : 5

This report is based on COVID 19 cases from last 14 days

Period: 2020. 12. 07 to 2020. 12. 20

Published : 2020. 12. 21

COVID 19 Situation since 1st of January 2020

	Case	Deaths
Sri Lanka	37,261	176

Source: www.epid.gov.lk : 2020. 12. 20 : 10.30 pm

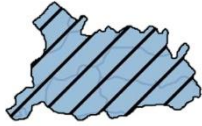
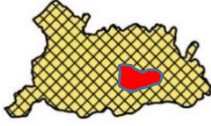
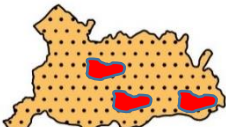

New cases reported in NWP

	Kurunegala	Puttlam	NWP
New cases reported from 2020. 12. 07	153	93	246
Total Cases from 2020. 10. 01	545	456	1,001
Total Deaths from 2020. 10. 01	04	03	07

COVID 19 Alert Related Definitions

❖ Proposed Regional Alert levels

(Localised adaptation based on Guideline number PA/DDGPHS ii/3/Covid/Gen/2020/ (Sub6) dated 03. 11. 2020 of Director General of Health Services) – See http://www.health.gov.lk/moh_final/english/

Proposed Regional Alert Level for MOH Division		
Number	Definition	Proposed functioning targeting minimizing the spread
Regional Alert Level 1 MOH Division	No active cases in the MOH Division	 Entire MOH division function as in national alert level. (Currently Alert 2-3)
Regional Alert Level 2 MOH Division	One GN Division (within or bordering) is having active case(s)	 - Designated GN area or a part of GN area to function as Level 4. - Other areas function as in national alert level (Currently Alert 2-3)
Regional Alert Level 3 MOH Division	More than one GN Division (within or bordering) are having active case(s).	 - Designated GN area or a part of GN area to function as Level 4. - Other areas function as level 3
Regional Alert Level 4 MOH Division	Community spread within the Division.	 Entire MOH division to function as level 4.

❖ **Active Cases:** Cases became positive within last 14 days

❖ **High Risk GN areas:** GN area with one or more active cases.

Active Cases: Cases became positive within last 14 days

High Risk GN areas: GN area with one or more active cases.

Distribution of OVID 19 Cases in Kurunegala District

MOH Division		GN Areas with active cases (Only the GN Divisions with active cases are shown)	
Name (& Total Cases)	Proposed Regional Alert Level of MOH division for next week	Name	Number of active cases
Alawwa (11)	Level 3	Kebellavita	1
		Yatigaloluwa	1
		Maharachchimulla	1
		Kandededara South	1
		Alawwa South	1
Ambanpola (13)	Level 2	Ambakolawewa South	1
Bamunakotuwa (6)	Level 3	Ethanawatta	1
		Kanotuwa	1
		Kedapath Vehera	1
		Panagamuwa	1
Bingiriya (13)	Level 3	Konkadawala	3
		Ihala Konkandawala	1
		Vilattawa Pahala	2
Galgamuwa (16)	Level 3	Thissapura	1
		Kepela	3
		Senarathgama	1
		Nallachchiya	2
		Mahananneriya North	3
Ganewatta (21)	Level 3	Seeradunna	18
		Kanawa	1
Giribawa (2)	Level 2	Aliyawetunawewa	1
Ibbagamuwa (13)	Level 2	Wadupola	1
Katupotha (21)	Level 3	Wakkunewala	1
		Konduruwapola	1
		Alahitiyawa	1
Kobeigane (4)	Level 2	Alahenegama	1
Kotawehera (2)	Level 1	-	-
Kuliyapitiya (82)	Level 3	Degammeda	1
		Pahala Kalugamuwa	1
		Pallewela	2
Kurunegala (47)	Level 3	Wellawa	1
		Madithiyawala	7
		Akaragana North	1
		Wanduragala	5
		Bamunawala	1
Maho (10)		Thumbullegama	1

Active Cases: Cases became positive within last 14 days

High Risk GN areas: GN area with one or more active cases.

Mallawapitiya (45)	Level 3	Hewana	1
		Bodhigama	1
		Mehiella South	4
Maspotha (1)	Level 1	-	-
Mawathagama (8)	Level 2	Bulathwatta	1
MC Kurunegala (56)	Level 3	Ilippugedara	14
		Kurunegala Town - Bazaar	1
		Gettuwana	1
Narammala (17)	Level 3	Dampelessa	1
		Maradagolla	1
Nikaweratiya (6)	Level 2	Nikaweratiya South	1
Panduwasnuwara East (3)	Level 3	Rathmalla	1
		Bodhimulla	1
		Kanoyaya	1
Panduwasnuwara West (10)	Level 2	Jayasiripura	3
Pannala (61)	Level 3	Elabadagama West	1
		Maholawa	1
		Siyambalawalana	1
		Batapotha Ela	1
		Eroopola	1
		Thelambugamma	2
		Hunuwila	2
		Kongoda	1
		Werahera	1
		Nambirittankadawara	1
		Hettirippuwa	4
		Irabadagama	1
		Badabedda	1
Medirivila	2		
Polgahawela (20)	Level 3	Lihinigiriya	1
		Gallenamulla	3
		Rathmalgoda	1
		Bandawa	3
		Kuleepitiya South	1
		Oruliyadda	1
		Hathalispahuwa	1
Polpithigama (9)	Level 3	Keralankadawala	1
		Koruwawa	3
		Thalawehera	2
Rideegama (25)	Level 3	Thalgaspitiya	1
		Eriyagolla	1
		Wegama	1
		Meepitiya	1
Udubaddawa (6)	Level 3	Meegahapelessa	1
		Ihalagama North	1
		Dummalasooriya	2

Active Cases: Cases became positive within last 14 days

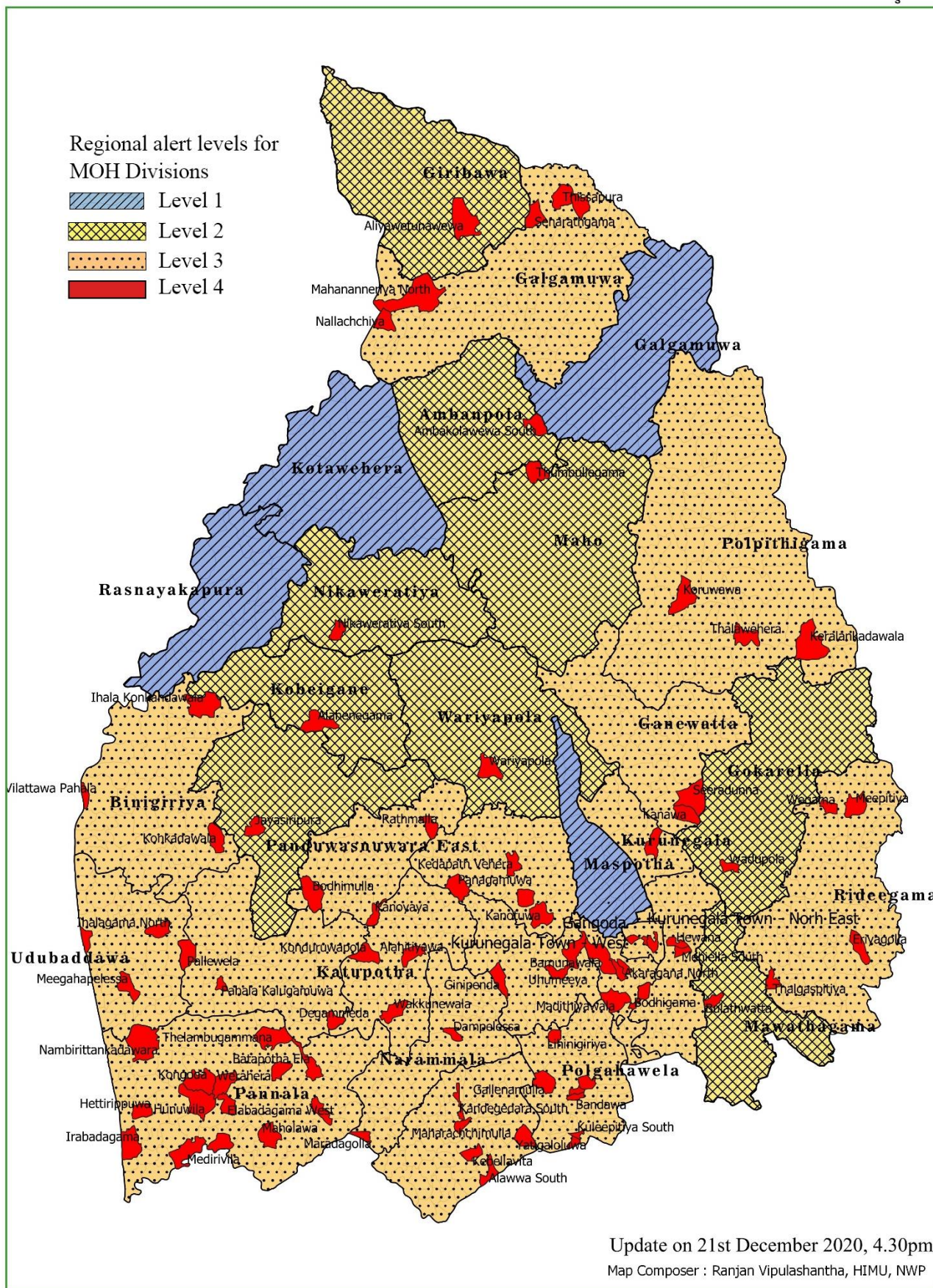
High Risk GN areas: GN area with one or more active cases.

Wariyapola (4)	Level 2	Wariyapola	1
Weerambugedara (13)	Level 3	Ginipenda	1
		Uhumeeya	1
		Piduruwella	2
Total (Cumulative Total : 545)			153

COVID-19 Risk Level Map in Kurunegala District

Regional Risk level assessment based on last 14 days reported cases

(Period 07th Dec to 20th December 2020)



Distribution of COVID 19 Cases in Puttlam District

MOH Division		GN Areas with active cases (Only the GN Divisions with active cases are shown)	
Name (& Total Cases)	Proposed Regional Alert Level of MOH division for next week	Name	Number of active cases
Anamaduwa (3)	Level 1	-	-
Arachchikattuwa (64)	Level 3	Bangadeniya	3
		Karukupane	1
		Nalladarankattuwa	1
		Welipelessa	1
Chilaw (109)	Level 3	Egodawatta	4
		Kurusapaduwa	1
		Maikkulama	1
		Maradankulama	1
		Mugunuwatawana	1
		Munneshwaram	16
		Pitipana East	2
		Pitipana South	1
		Thittakade	1
		Weralabada	2
		Weralabada North	3
Dankotuwa (145)	Level 3	Haldanduwana West	16
		Katukenda East	2
		Lihiriyagama	1
		Meda Katukenda	3
Kalpitiya (16)	Level 1	-	-
Karuwalagasswewa (2)	Level 1	-	-
Madampe (8)	Level 2	Pothuvila	1
Mahawewa (8)	Level 2	Iranavila West	4
Mundal (5)	Level 1	-	-

Active Cases: Cases became positive within last 14 days

High Risk GN areas: GN area with one or more active cases.

MOH Division		GN Areas with active cases (Only the GN Divisions with active cases are shown)	
Name (& Total Cases)	Proposed Regional Alert Level of MOH division for next week	Name	Number of active cases
Nattandiya (36)	Level 3	Dukkannawa	2
		Maningala	1
		Mudukatuwa North	2
		Yakadessawa	1
Pallama (12)	Level 3	Dewala Handiya	4
		Thamarakkulama	2
		Thammana	1
		Wilpatha West	3
		Thamarakkulama	2
Puttlam (5)	Level 1	-	-
Wennappuwa (43)	Level 3	Bandirippuwa West	8
		Meda Lunuwila	1
		Udasirigama	2
Total (Cumulative Total : 456)			93

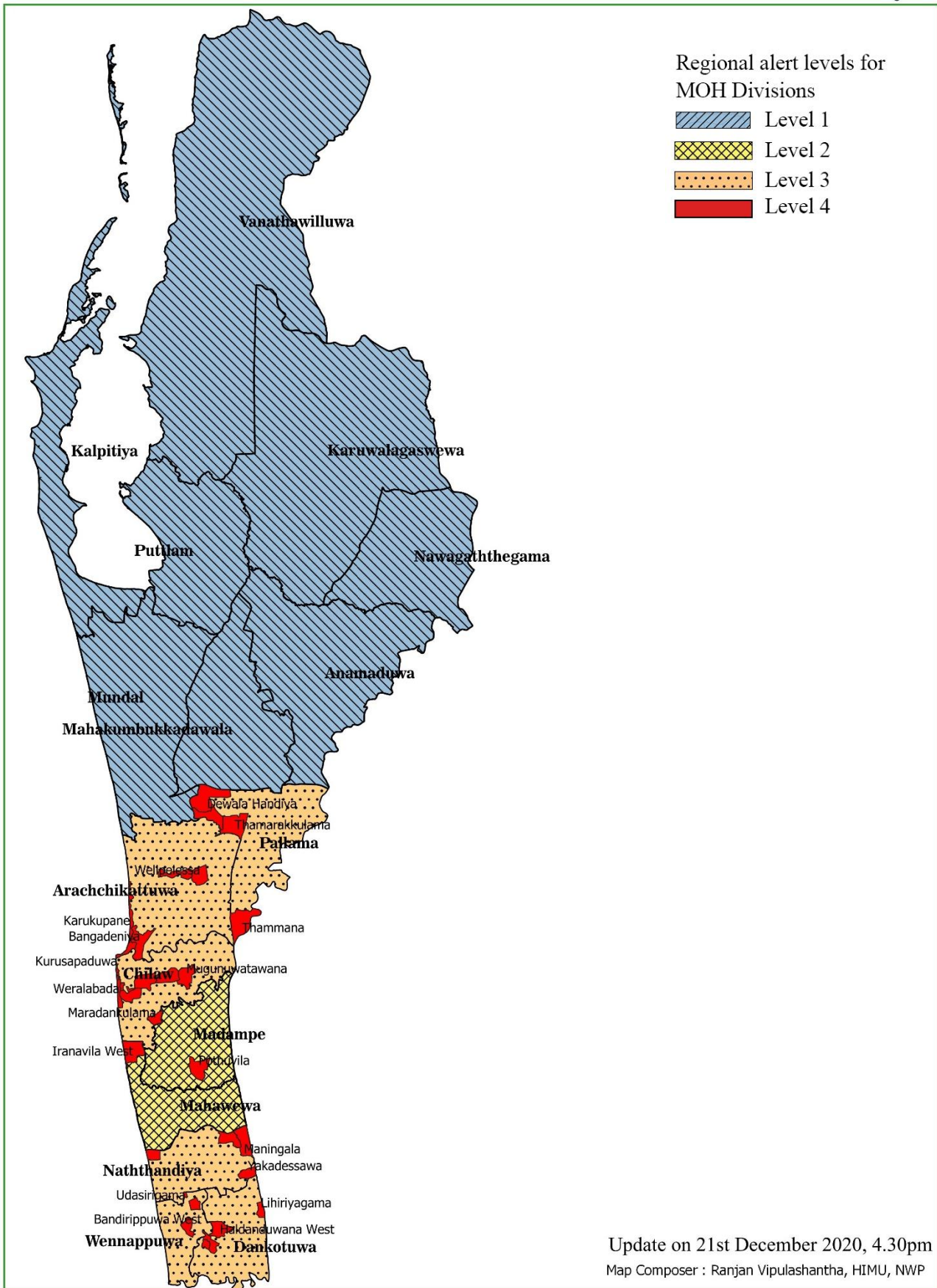
Active Cases: Cases became positive within last 14 days

High Risk GN areas: GN area with one or more active cases.

COVID-19 Risk Level Map in Puttlam District

Regional Risk level assessment based on last 14 days reported cases

(Period 07th Dec to 20th December 2020)



Active Cases: Cases became positive within last 14 days
High Risk GN areas: GN area with one or more active cases.

Distribution of Contacts under quarantine by MOH Divisions

In Kurunegala District (06. 12. 2020 – 19. 12. 2020)

SN	MOH Area	Total No Quarantined Since 2020. 10. 01	No of Contacts under quarantine
1	Alawwa	1063	171
2	Ambanpola	219	80
3	Bamunakotuwa	314	106
4	Bingiriya	490	86
5	Galgamuwa	1103	240
6	Ganewaththa	344	186
7	Giribawa	266	42
8	Ibbagamuwa	1306	95
9	Katupotha	1343	220
10	Kobeigane	419	68
11	Kotawehera	159	29
12	Kuliyapitiya	1547	114
13	Kurunegala	581	222
14	Maho	317	33
15	Mallawapitiya	2239	416
16	Mawathagama	1524	31
17	MC Kurunegala	583	85
18	Narammala	1277	184
19	Nikawaratiya	723	32
20	Panduwasnuwara-E	602	140
21	Panduwasnuwara-W	860	332
22	Pannala	3536	1007
23	Polgahawela	1133	601
24	Polpithigama	1828	251
25	Rasnayakapura	101	9
26	Rideegama	1030	176
27	Udubaddawa	922	53
28	Wariyapola	731	99
	Total	24,907	4,956

Date of Data Source: 2020. 12. 19

Active Cases: Cases became positive within last 14 days

High Risk GN areas: GN area with one or more active cases.

Distribution of Contacts under quarantine by MOH Divisions

In Puttlam District (As at 18. 12. 2020)

SN	MOH Area	Total No Quarantined Since 2020. 10. 01	No of Contacts under quarantine
1	Anamaduwa		24
2	Arachchikattuwa		162
3	Chilaw		144
4	Dankotuwa		176
5	Kalpitiya		42
6	Karuwalagaswewa		537
7	Madampe		46
8	Mahawewa		68
9	Mundel		68
10	Nattandiya		75
11	Pallama		63
12	Puttlam		216
13	Wennappuwa		143
	Total		1,764

Date of Data Source: 2020. 12. 18

COVID 19 Specific Investigations

PCR Activities

	Kurunegala		Puttlam		NWP
	Since 2020. 10. 01	Since 2020. 12. 07 to 20.12.2020	Since 2020. 10. 01 to 2020. 11. 23	Since 2020. 12. 07 to 20.12.2020	
PCR Sample Collected - At OPD	xx	xx	xx	65	xx
PCR Sample Collected - In-ward	xx	43	xx	33	xx
PCR Sample Collected - Field	xx	xx	xx	410	xx
Total Sample Collected	19,955	4,253	4,421	508	24,376

Treatment Centres and Intermediate Centres	Bed Capacity	Patient Number 2020. 12. 23 Midnight	Admission within Last Week (07/11/2020- 13/12/2020)
Kurunegala			
BH Galgamuwa	33	33	
DH Ambanpola	50	38	
Dambadeniya Intermediate Care Centre	300	285	
DH Narammala	60	56	
Giriulla Brandix			
Total	443	412	
Puttlam			
Bingiriya Intermediate Care Centre	550		
Iranawila Treatment Centre	141	107	
DH Dankotuwa	77	78	
Total	768	185	
Total of Province	1,211	597	

For further details, Contact

Telephone : +94 37 2223479 (Ext – 215)

+94 37 2225582 Fax : +94 37 2225581

eMail : ccpnwp2014@gmail.com, info@healthdept.nw.gov.lk

Web : www.healthdept.nw.gov.lk



Distribution of COVID 19 diagnosed patients in Healthcare Institutions

Note: There could be discrepancy in data due to practical reasons. Any errors will be corrected and shown in next issue.

Data Source: Regional directorates of health services Kurunegala & Puttlam.